



Santa Barbara County **REDISTRICTING**

DrawSantaBarbaraCounty.org

Rules For Drawing the Lines

In accordance with federal, state, county law, the Commission must draw lines pursuant to the following criteria, which are listed in order of priority:

1. Federal Laws

- US Constitution – reasonable equal population and no racial gerrymandering
- Federal Voting Rights Act

2. State Law and Measure G Requirements

1. California Voting Rights Act
2. Geographical-contiguity
3. Undivided neighborhoods and “communities of interest”
4. Undivided cities and Census designated place
5. Easily identifiable boundaries
6. Compact
7. Topography, geography, and cohesiveness

3. Other Traditional Redistricting Principles

- Future population growth
- Minimize voters shifted to different election years

In addition, the Commission is prohibited from considering the residence of any incumbent or political candidate and districts shall not be drawn for purposes of favoring or discriminating against an incumbent, political candidate, or political party.

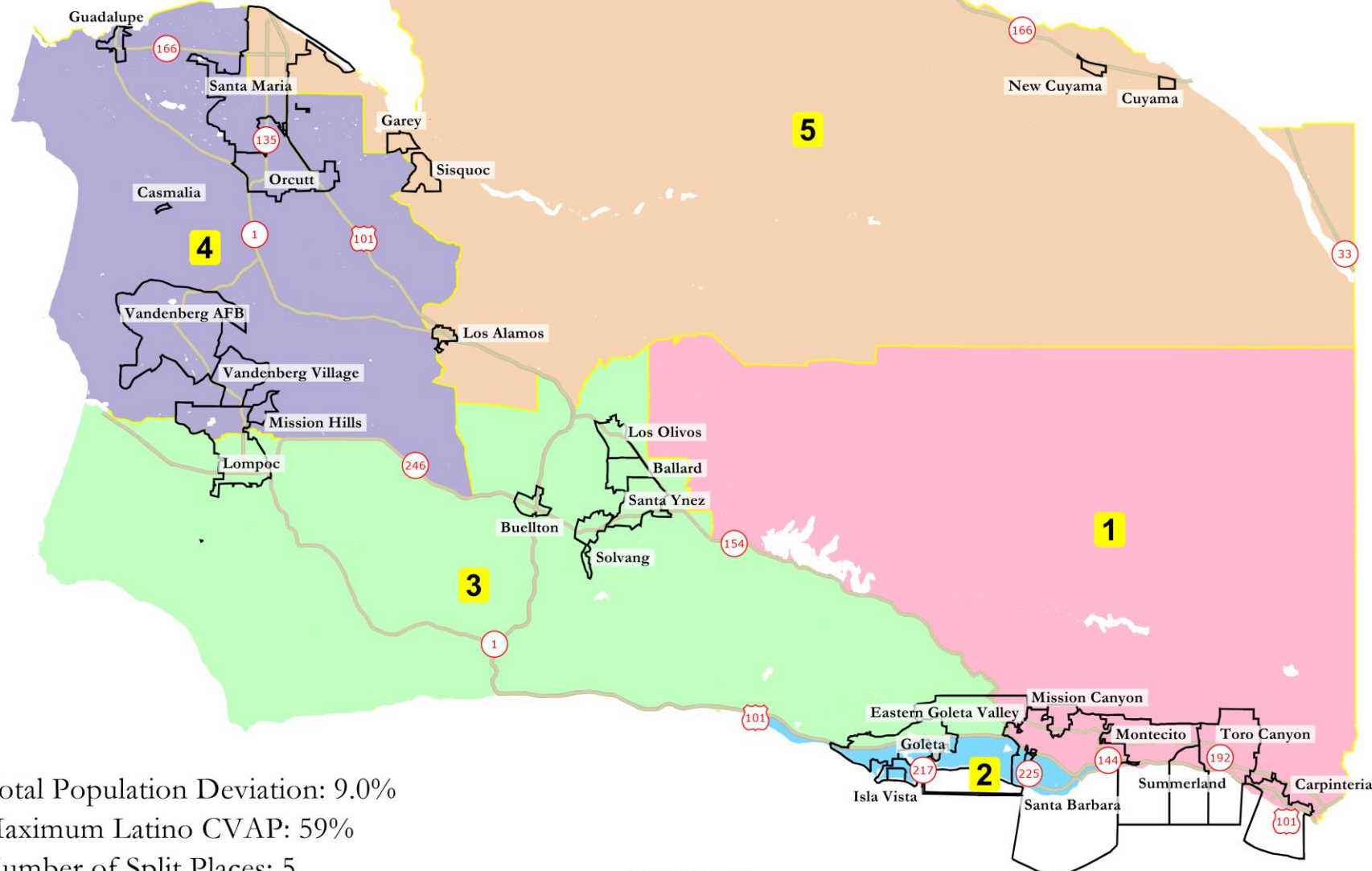
Table of Focus Plans



Plan	Pop. Dev.	D1 L CVAP	D2 L CVAP	D3 L CVAP	D4 L CVAP	D5 L CVAP	District 1 Composition	District 2 Composition	District 3 Composition	District 4 Composition	District 5 Composition	Split Places
408B	9.0%	22%	24%	27%	32%	59%	CAR,MON,SB	SB,EGV,GOL,IV	EGV,GOL,SYV, LOM	VAN,ORC,SM, GUA	SM,CV	5
408B Rev.	4.2%	22%	24%	26%	31%	61%	CAR,MON,SB	SB,EGV,GOL,IV	EGV,GOL,SYV, LOM	VAN,ORC,SM, GUA	SM,CV	5
822	0.6%	24%	21%	29%	32%	59%	CAR,MON,SB, CV	SB,EGV,IV	GOL,LOM,SYV	VAN,ORC,SM, GUA	SM,CV	5
822 Rev.	0.1%	23%	21%	29%	30%	62%	CAR,MON,SB	SB,EGV,IV	GOL,LOM,SYV	VAN,ORC,SM	SM,GUA,CV	5
801C	4.9%	26%	16%	30%	29%	68%	SB,EGV	CAR,MON,SB, EGV,GOL,SYV	IV,GOL,LOM	LOM,VAN,ORC, SM,CV	SM,GUA	5
801C Rev.	9.0%	27%	16%	31%	29%	68%	SB,EGV,GOL	CAR,MON,SB, EGV,GOL,SYV	IV,GOL,LOM	VAN,ORC,SM,CV	SM,GUA	5
818	4.7%	24%	21%	28%	29%	67%	CAR,MON,SB, CV	SB,EGV,GOL	IV,LOM,SYV	LOM,VAN,ORC, SM	SM,GUA	5
818 Rev.	2.3%	24%	21%	28%	29%	67%	CAR,MON,SB, CV	SB,EGV,GOL	IV,LOM,SYV	LOM,VAN,ORC, SM	SM,GUA	4
821B	2.7%	24%	20%	29%	27%	68%	CAR,MON,SB	SB,EGV,GOL	IV,LOM,VAN	SYV,ORC,SM,CV	SM,GUA	3
821B Rev.	2.6%	24%	20%	29%	27%	68%	CAR,MON,SB, CV	SB,EGV,GOL	IV,LOM,VAN	SYV,ORC,SM	SM,GUA	3

Plan 408B

Santa Barbara County 2021 Redistricting



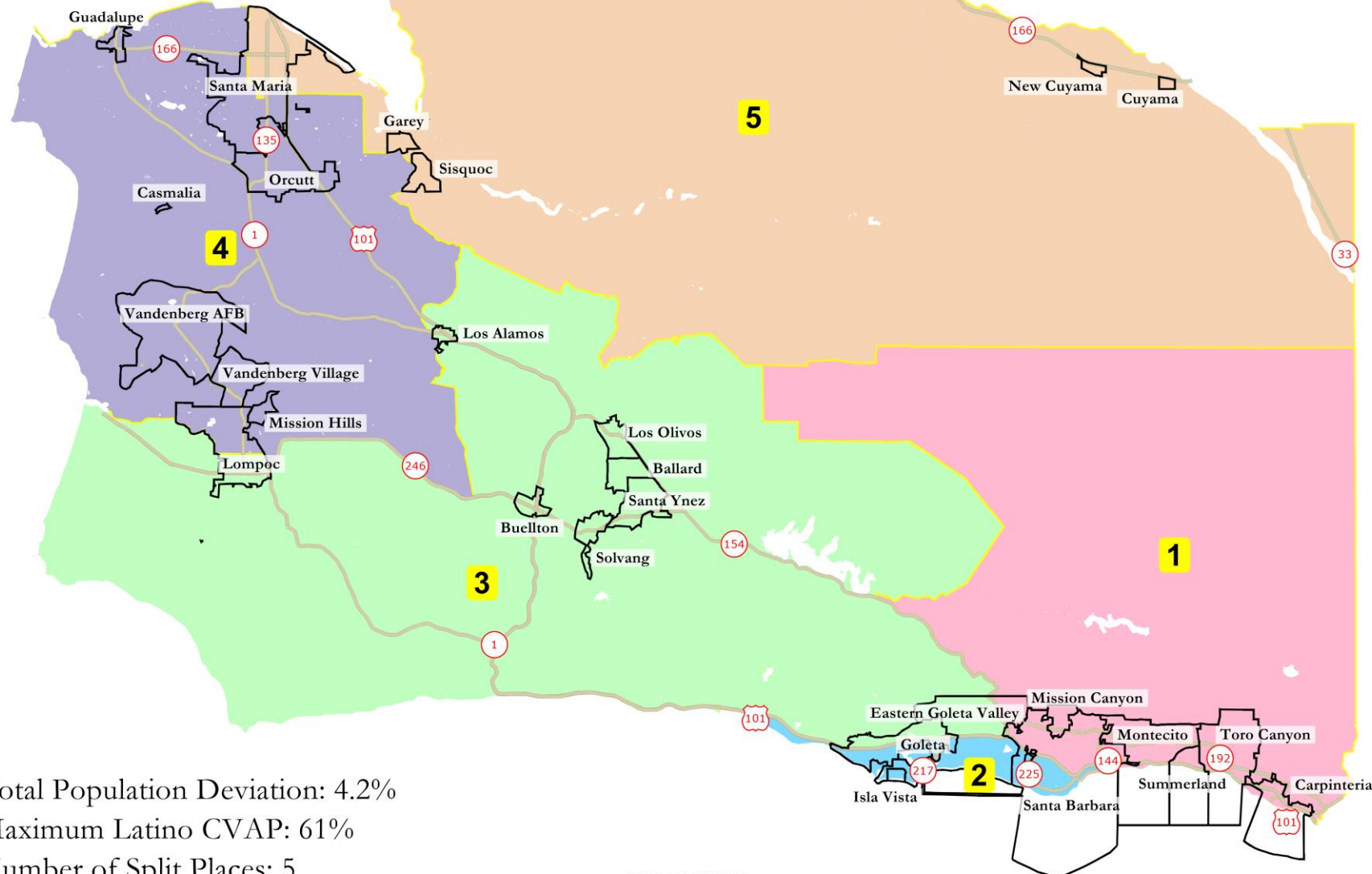
Total Population Deviation: 9.0%
Maximum Latino CVAP: 59%
Number of Split Places: 5

©2021 CALIPER

National Demographics Corporation, November 11, 2021

Plan 408B Morris/Twibell

Santa Barbara County
2021 Redistricting



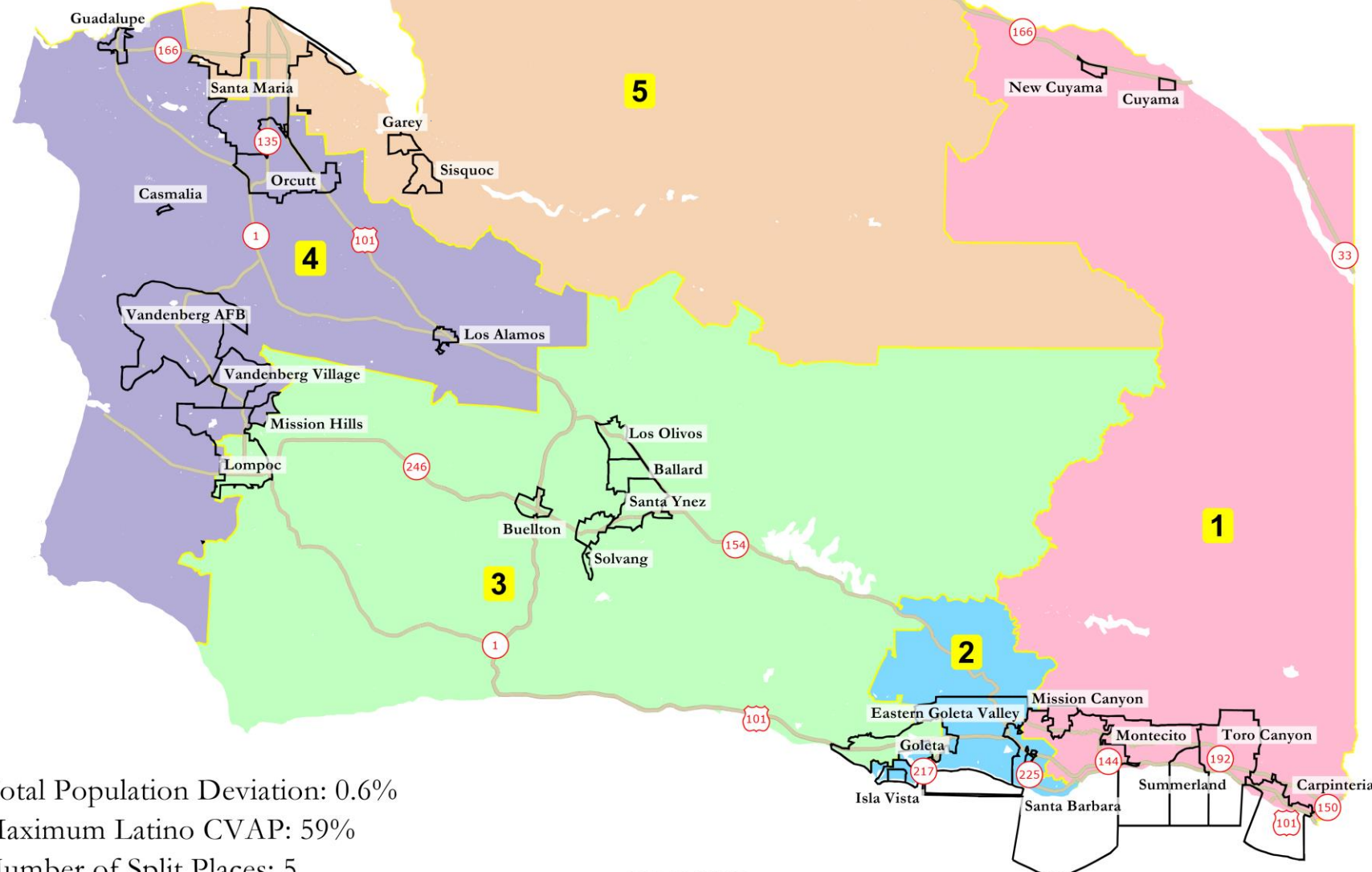
Total Population Deviation: 4.2%
Maximum Latino CVAP: 61%
Number of Split Places: 5

©2021 CALIPER

National Demographics Corporation, November 30, 2021

Plan 822

Santa Barbara County 2021 Redistricting



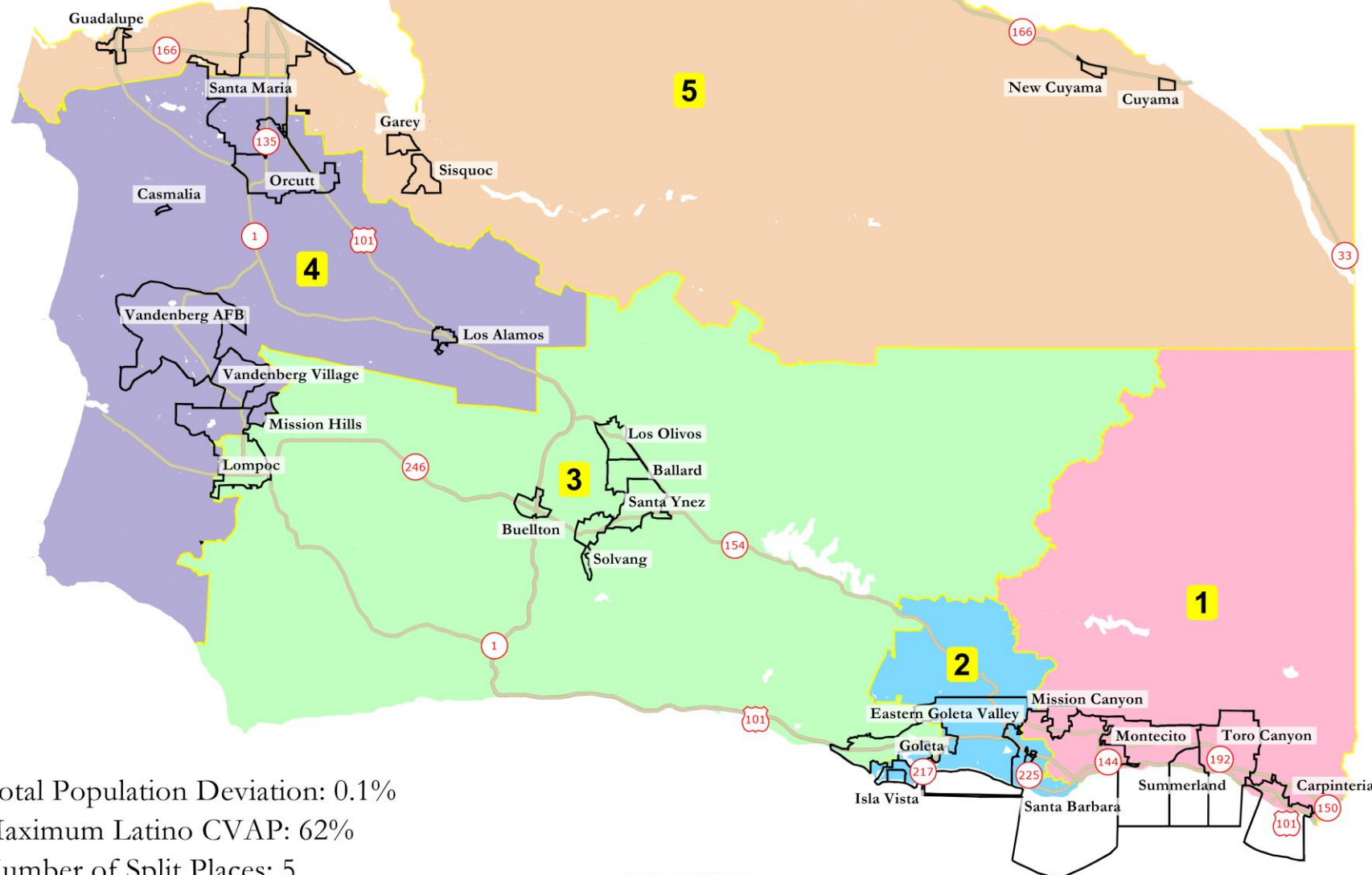
Total Population Deviation: 0.6%
Maximum Latino CVAP: 59%
Number of Split Places: 5

©2021 CALIPER

National Demographics Corporation, November 16, 2021

Plan 822 Bray/Trosky/Turley

Santa Barbara County
2021 Redistricting



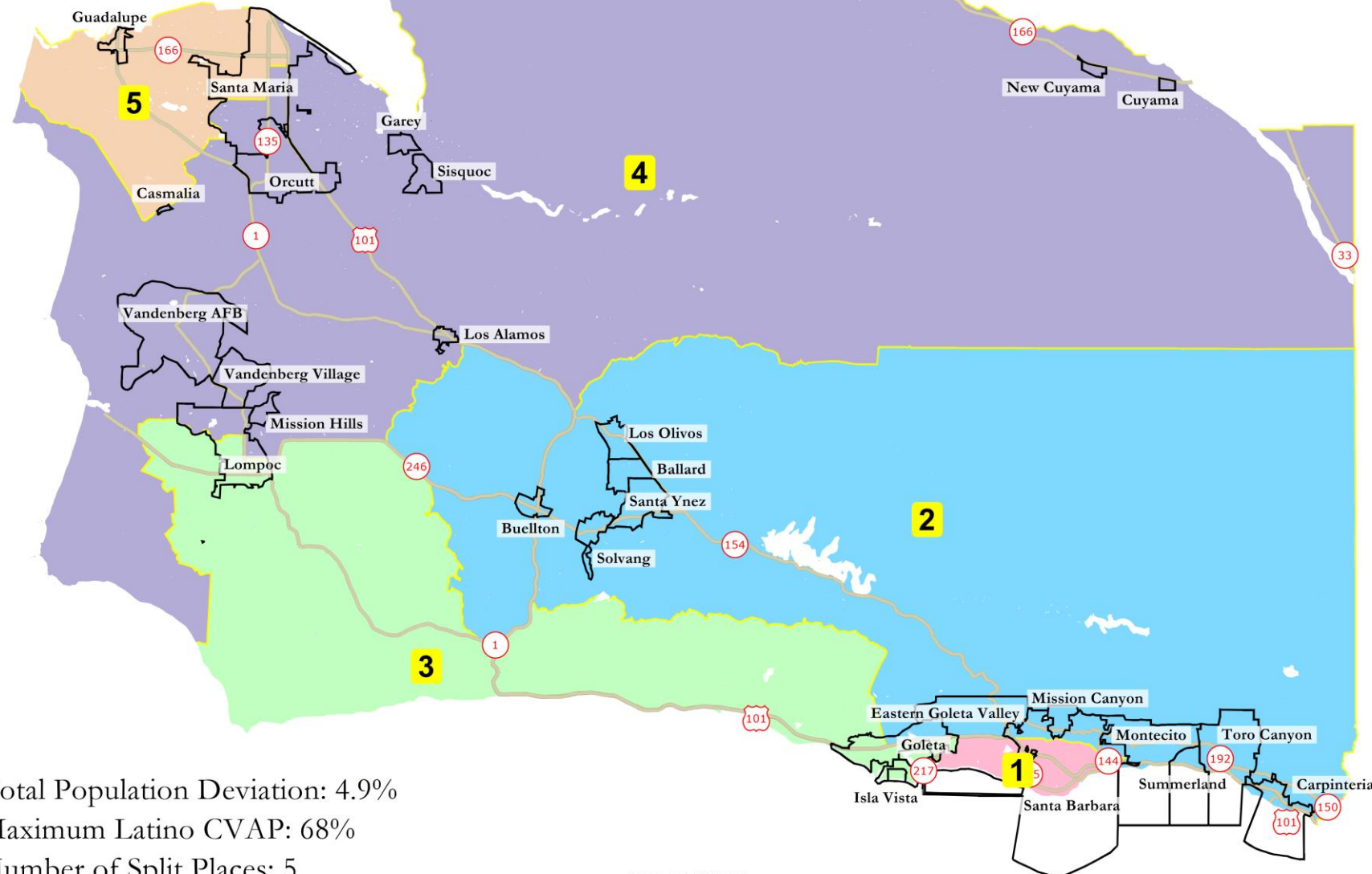
Total Population Deviation: 0.1%
Maximum Latino CVAP: 62%
Number of Split Places: 5

©2021 CALIPER

National Demographics Corporation, November 30, 2021

Plan 801C

Santa Barbara County 2021 Redistricting



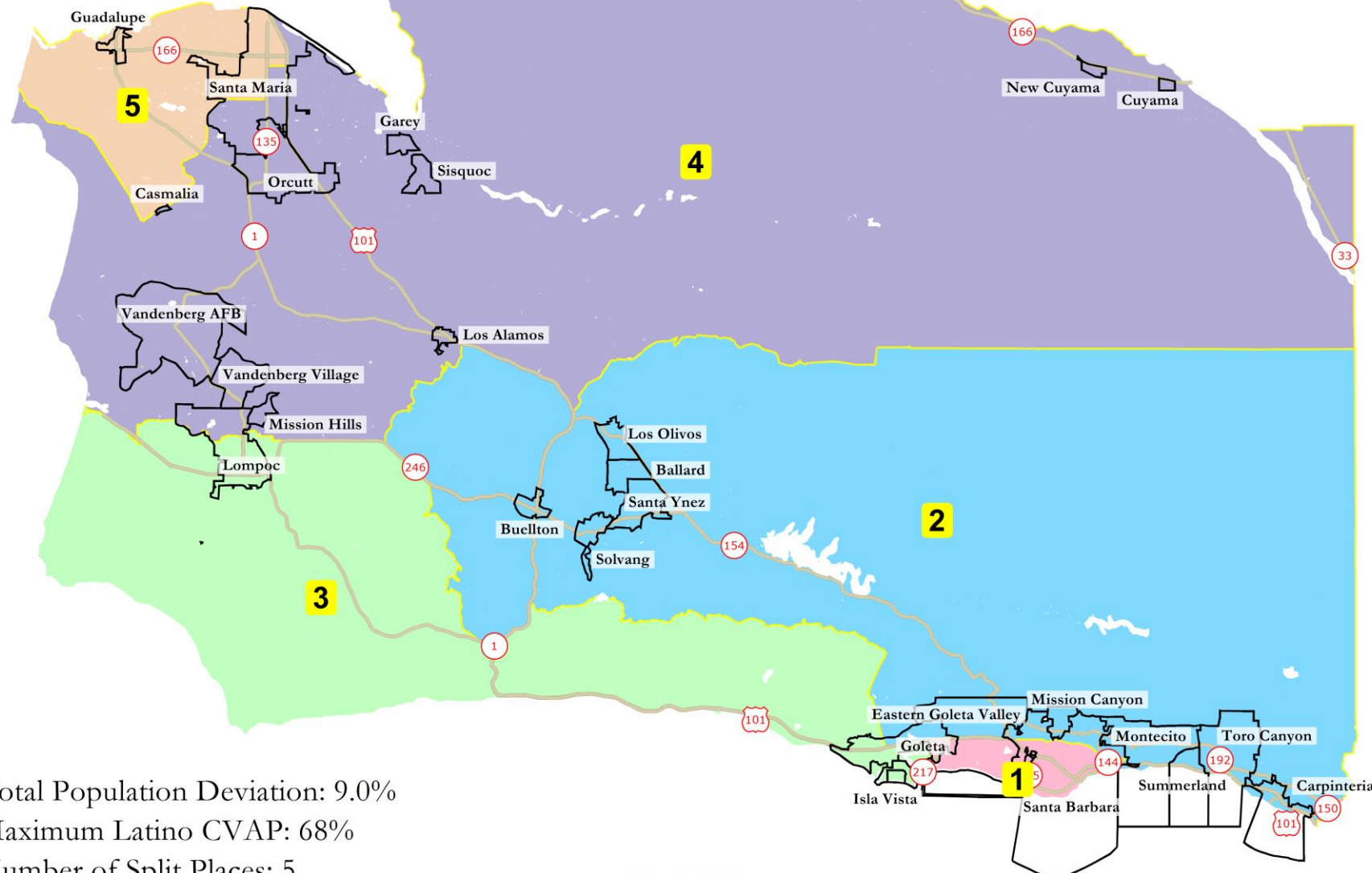
Total Population Deviation: 4.9%
Maximum Latino CVAP: 68%
Number of Split Places: 5

©2021 CALIPER

National Demographics Corporation, November 11, 2021

Plan 801C Ochoa

Santa Barbara County 2021 Redistricting



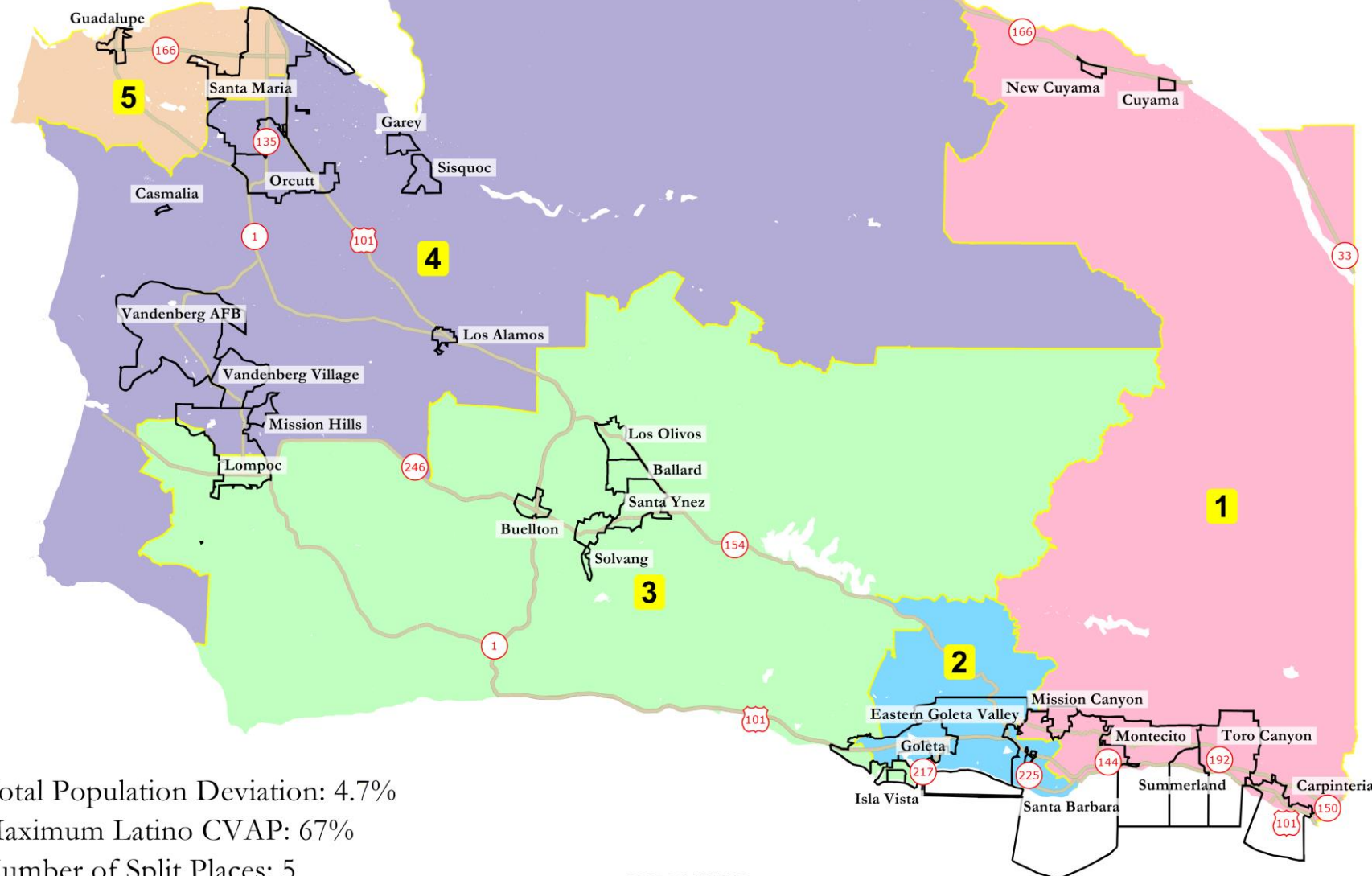
Total Population Deviation: 9.0%
Maximum Latino CVAP: 68%
Number of Split Places: 5

©2021 CALIPER

National Demographics Corporation, November 30, 2021

Plan 818

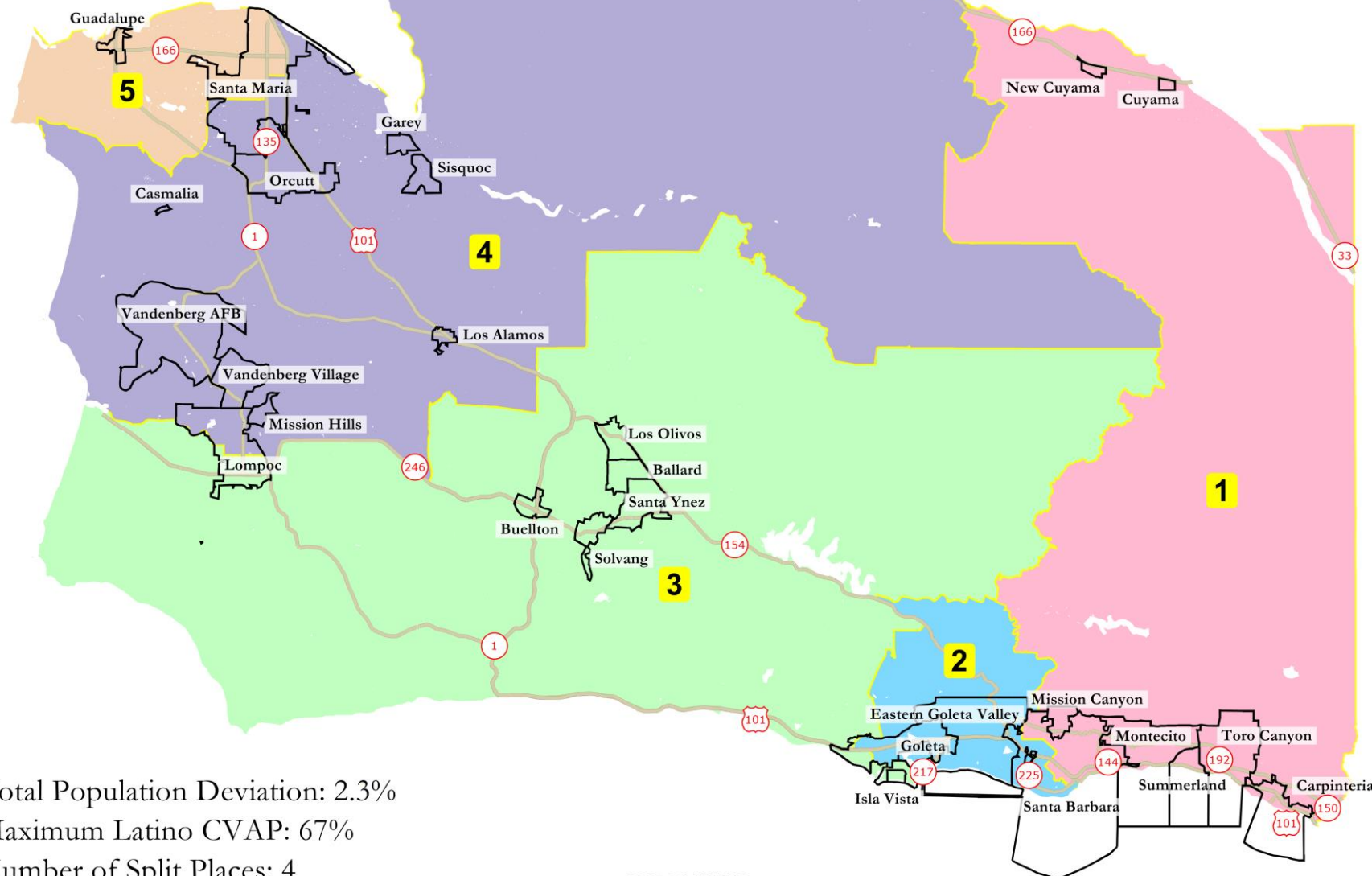
Santa Barbara County 2021 Redistricting



Total Population Deviation: 4.7%
Maximum Latino CVAP: 67%
Number of Split Places: 5

Plan 818 Turley

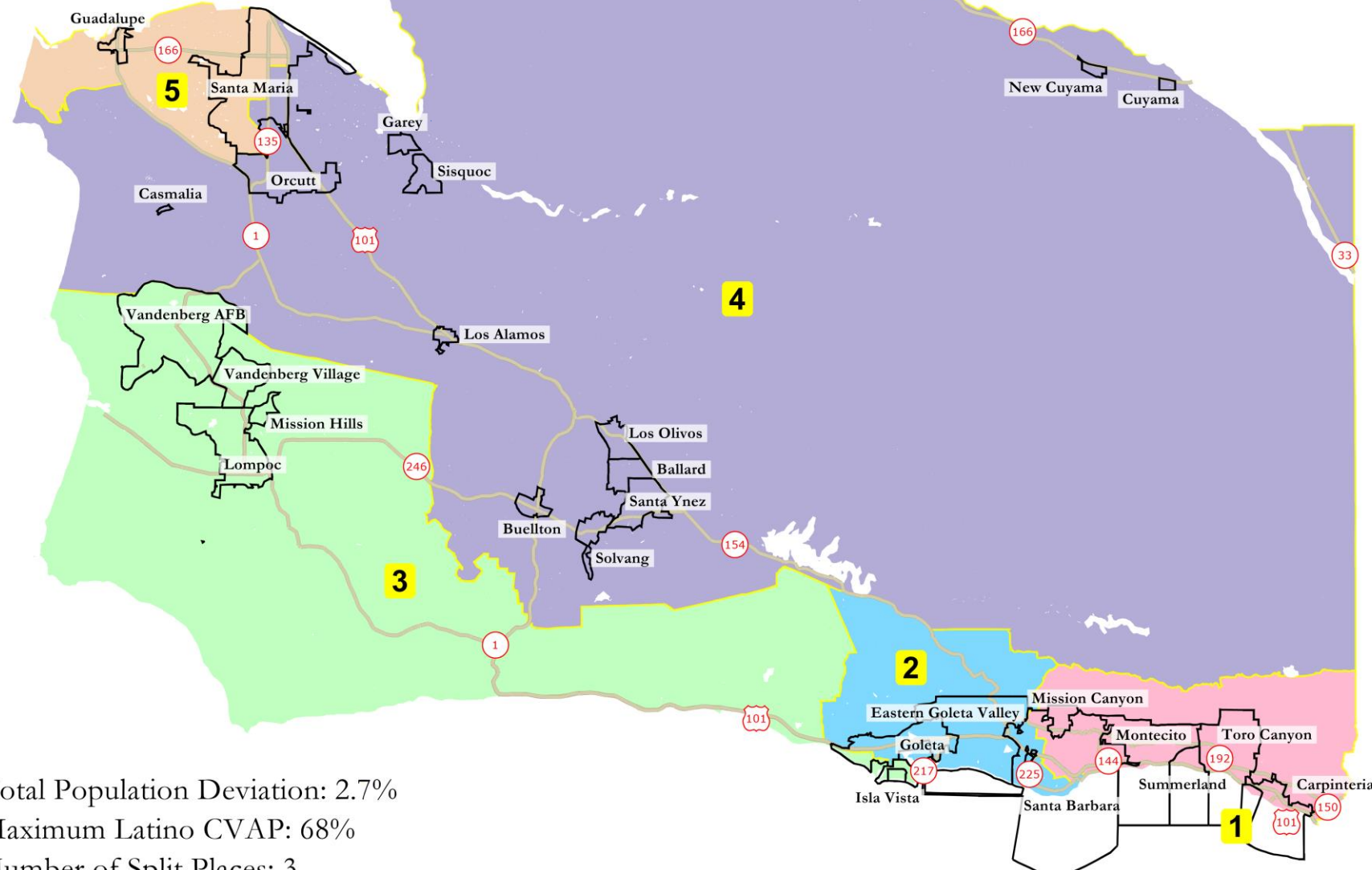
Santa Barbara County 2021 Redistricting



Total Population Deviation: 2.3%
Maximum Latino CVAP: 67%
Number of Split Places: 4

Plan 821B

Santa Barbara County 2021 Redistricting



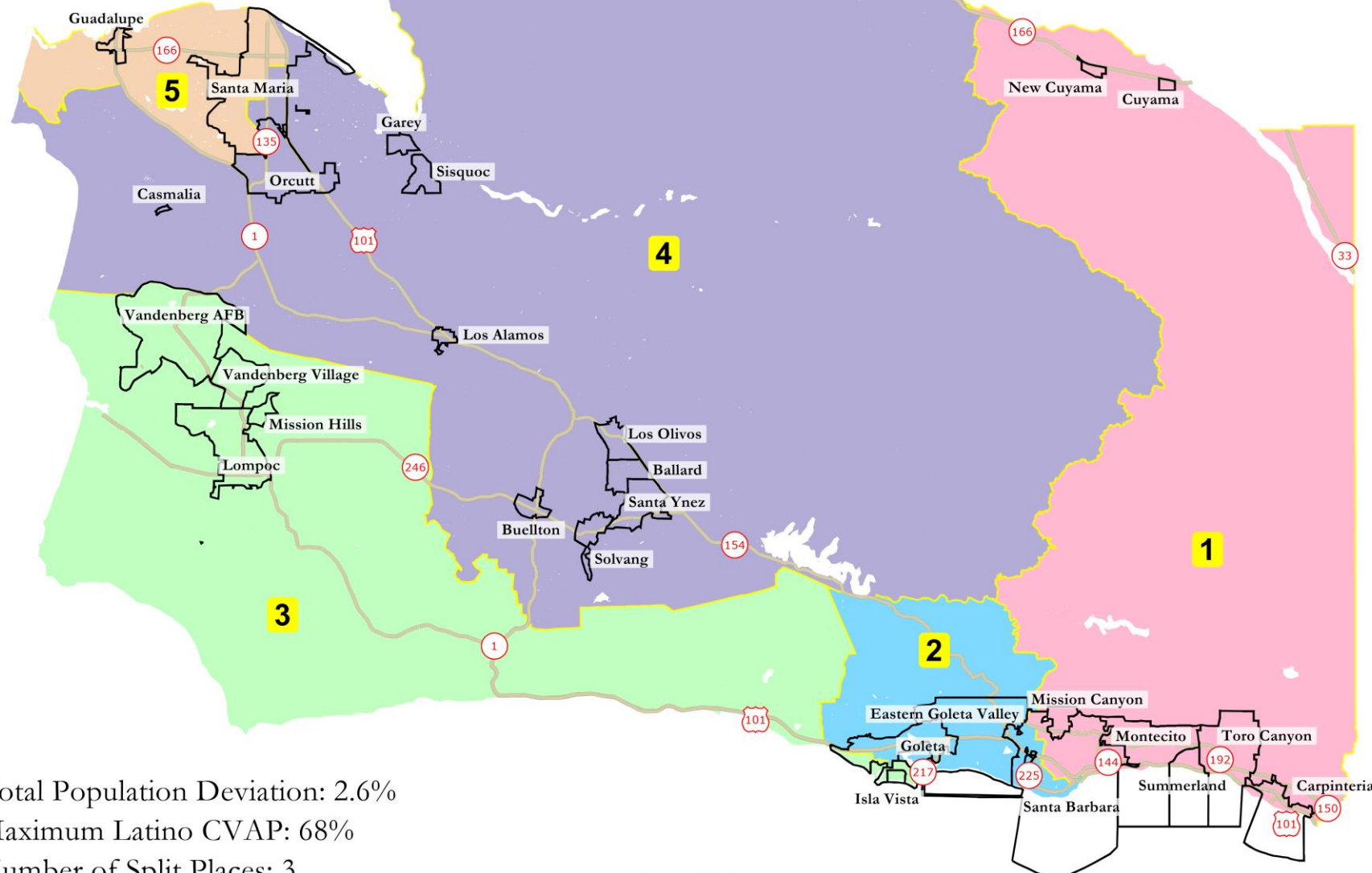
Total Population Deviation: 2.7%
Maximum Latino CVAP: 68%
Number of Split Places: 3

©2021 CALIPER

National Demographics Corporation, November 16, 2021

Plan 821B Ochoa/Twibell

Santa Barbara County
2021 Redistricting



Total Population Deviation: 2.6%
Maximum Latino CVAP: 68%
Number of Split Places: 3

©2021 CALIPER

National Demographics Corporation, November 30, 2021

Public Hearing & Discussion

Questions about the proposed redistricting plans?

Please visit the [Interactive Review Map](#) on the View Draft Maps page on the website for a more detailed look at each draft plan

Please refer to the PDF postings on the View Draft Maps page for detailed demographics for each plan

Next Meeting

Saturday
December 4, 2021
10:00 am

Planning Commission Room
123 East Anapamu Street
Santa Barbara, CA

DrawSantaBarbaraCounty.org