



# Santa Barbara County **REDISTRICTING**

[DrawSantaBarbaraCounty.org](http://DrawSantaBarbaraCounty.org)

# Rules For Drawing the Lines

In accordance with federal, state, county law, the Commission must draw lines pursuant to the following criteria, which are listed in order of priority:

## 1. Federal Laws

- US Constitution – reasonable equal population and no racial gerrymandering
- Federal Voting Rights Act

## 2. State Law and Measure G Requirements

1. California Voting Rights Act
2. Geographical-contiguity
3. Undivided neighborhoods and “communities of interest”
4. Undivided cities and Census designated place
5. Easily identifiable boundaries
6. Compact
7. Topography, geography, and cohesiveness

## 3. Other Traditional Redistricting Principles

- Future population growth
- Minimize voters shifted to different election years

In addition, the Commission is prohibited from considering the residence of any incumbent or political candidate and districts shall not be drawn for purposes of favoring or discriminating against an incumbent, political candidate, or political party.

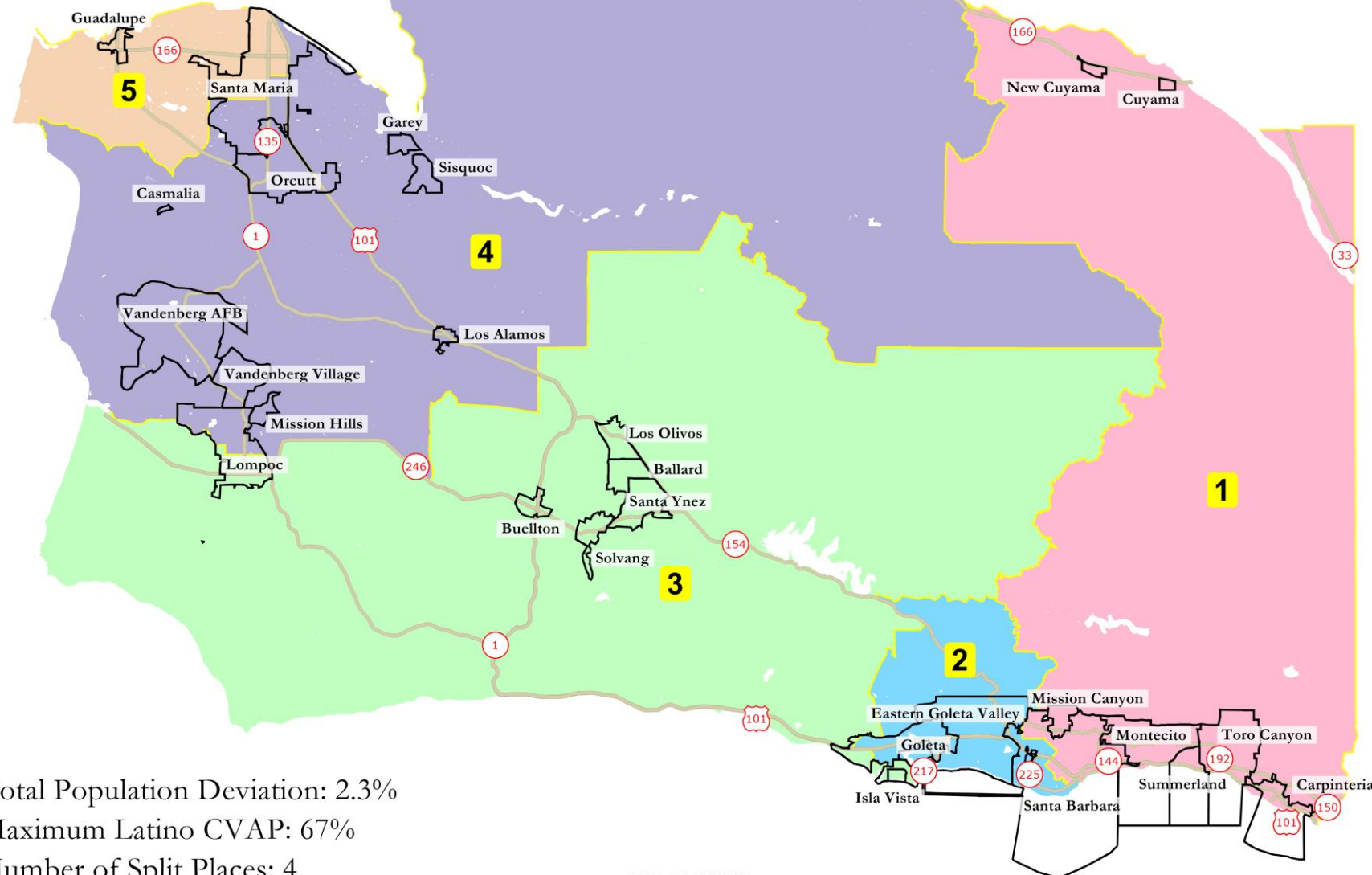
# Table of Finalist Focus Plans

Plan	Pop. Dev.	D1 L CVAP	D2 L CVAP	D3 L CVAP	D4 L CVAP	D5 L CVAP	District 1 Composition	District 2 Composition	District 3 Composition	District 4 Composition	District 5 Composition	Split Places
<b>818 Rev.</b>	2.3%	24%	21%	28%	29%	67%	Carp., Mont., S.B., Cuy. Vly.	S.B., E. Goleta Vly., Goleta, Channel Is.	I.V., U.C.S.B., Goleta, Santa Ynez Vly., Lompoc	M.H., Vand., Los Alamos, Orcutt, S.M.	S.M., Guad.	4 (*3)
<b>821B Rev.</b>	4.2%	24%	20%	29%	28%	68%	Carp., Mont., S.B., Cuy. Vly.	S.B., E. Goleta Vly., Goleta, Channel Is.	I.V., U.C.S.B., Goleta, Lompoc, M.H., Vand.	Santa Ynez Vly., Los Alamos, Orcutt, S.M.	S.M., Guad.	4 (*3)
<b>822 Rev.</b>	0.1%	23%	21%	29%	30%	62%	Carp., Mont, S.B.	S.B., E. Goleta Vly., I.V., U.C.S.B.	Goleta, Santa Ynez Vly., Lompoc	M.H., Vand., Los Alamos, Orcutt, S.M.	S.M., Guad., Cuy. Vly.	5 (*2)

\*Only minor adjustments are needed to reduce to this number

# Plan 818 Turley

## Santa Barbara County 2021 Redistricting



Total Population Deviation: 2.3%  
Maximum Latino CVAP: 67%  
Number of Split Places: 4

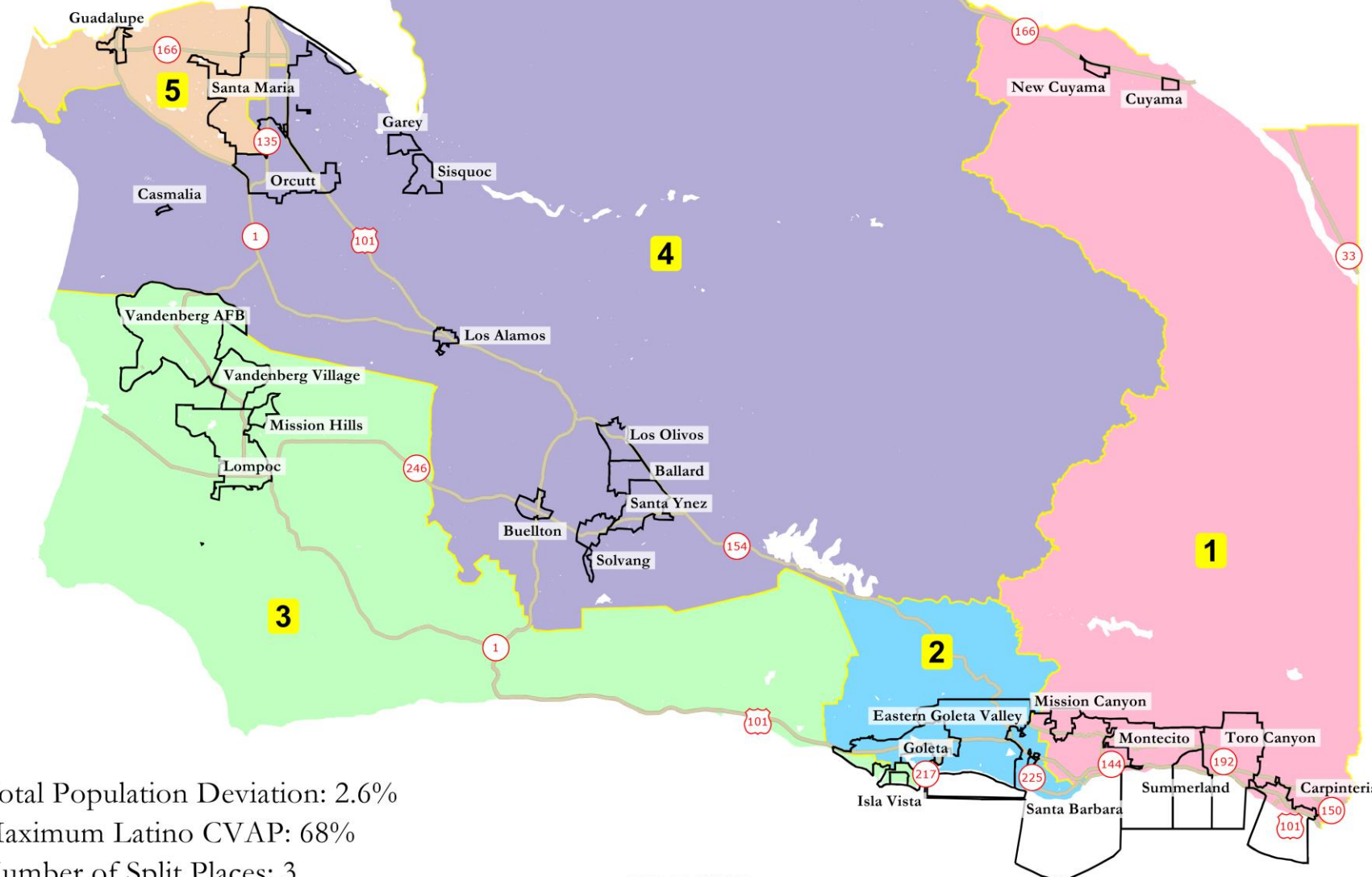
©2021 CALIPER

National Demographics Corporation, November 30, 2021



# Plan 821B Ochoa/Twibell

Santa Barbara County  
2021 Redistricting



Total Population Deviation: 2.6%  
Maximum Latino CVAP: 68%  
Number of Split Places: 3

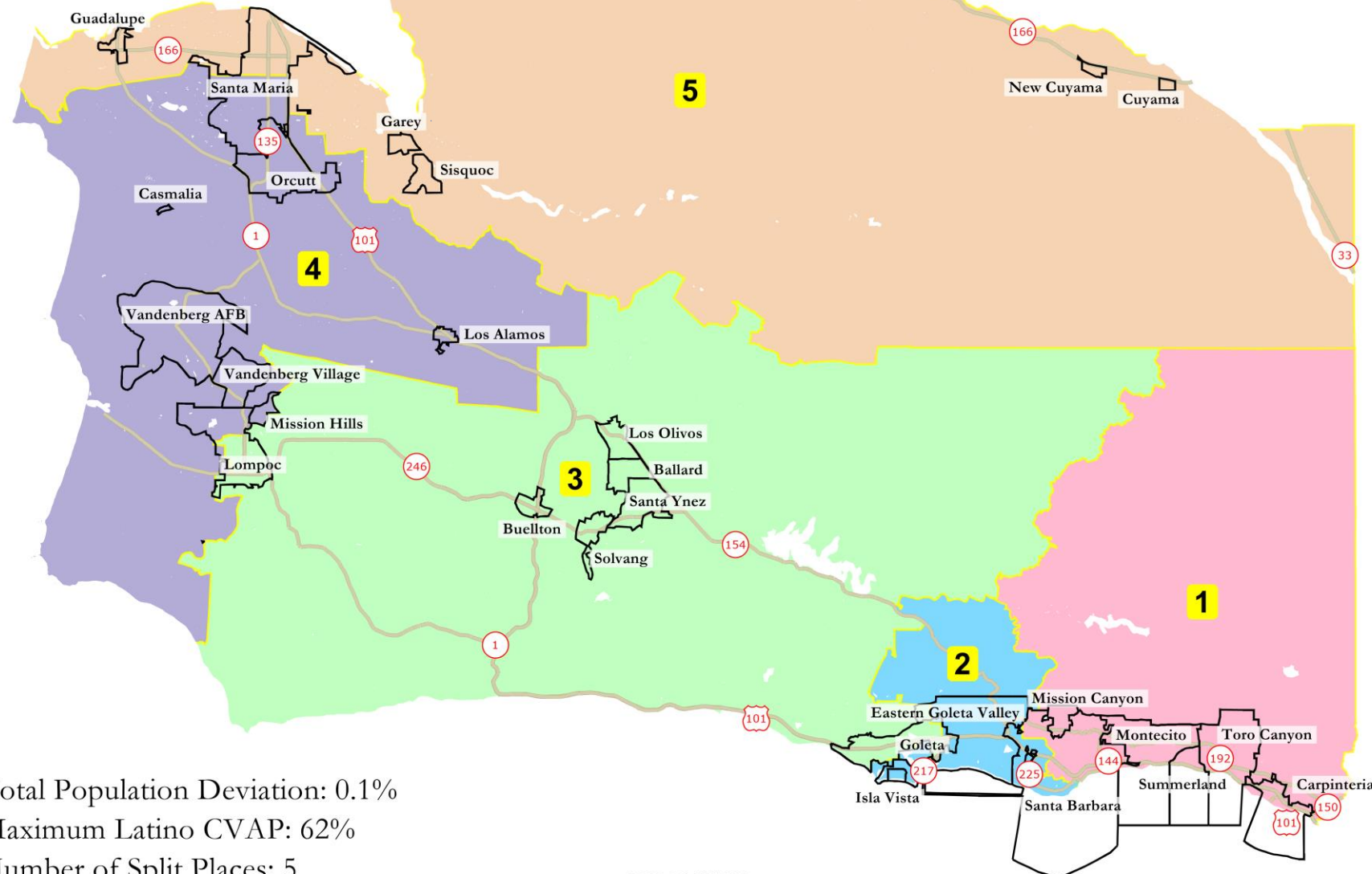
©2021 CALIPER

National Demographics Corporation, November 30, 2021

# Plan 822

## Bray/Trosky/Turley

Santa Barbara County  
2021 Redistricting



Total Population Deviation: 0.1%  
Maximum Latino CVAP: 62%  
Number of Split Places: 5

©2021 CALIPER

National Demographics Corporation, November 30, 2021

# Public Hearing & Discussion

Questions about the proposed redistricting plans?

Please visit the [Interactive Review Map](#) on the View Draft Maps page on the website for a more detailed look at each draft plan

Please refer to the PDF postings on the View Draft Maps page for detailed demographics for each plan

# Next Meeting

Wednesday  
December 8, 2021  
6:00 pm

Planning Commission Room  
123 East Anapamu Street  
Santa Barbara, CA



# [DrawSantaBarbaraCounty.org](https://DrawSantaBarbaraCounty.org)